

97°W

96°W

95°W

94°W

93°W

Houston

Corpus Christi

Brownsville

29°N

29°N

28°N

28°N

27°N

27°N

26°N

26°N

97°W

96°W

95°W

94°W

93°W

0.2

5.5

2.6

0.1

0.1

1.8

0.2

0.3

0.2

0.5

1.9

0.2

17.3

10.6

1.9

0.8

16.2

0.5

39.6

2.4

3.3

0.3

0.4

2.8

5.5

1.4

0.9

5.3

8.4

7.1

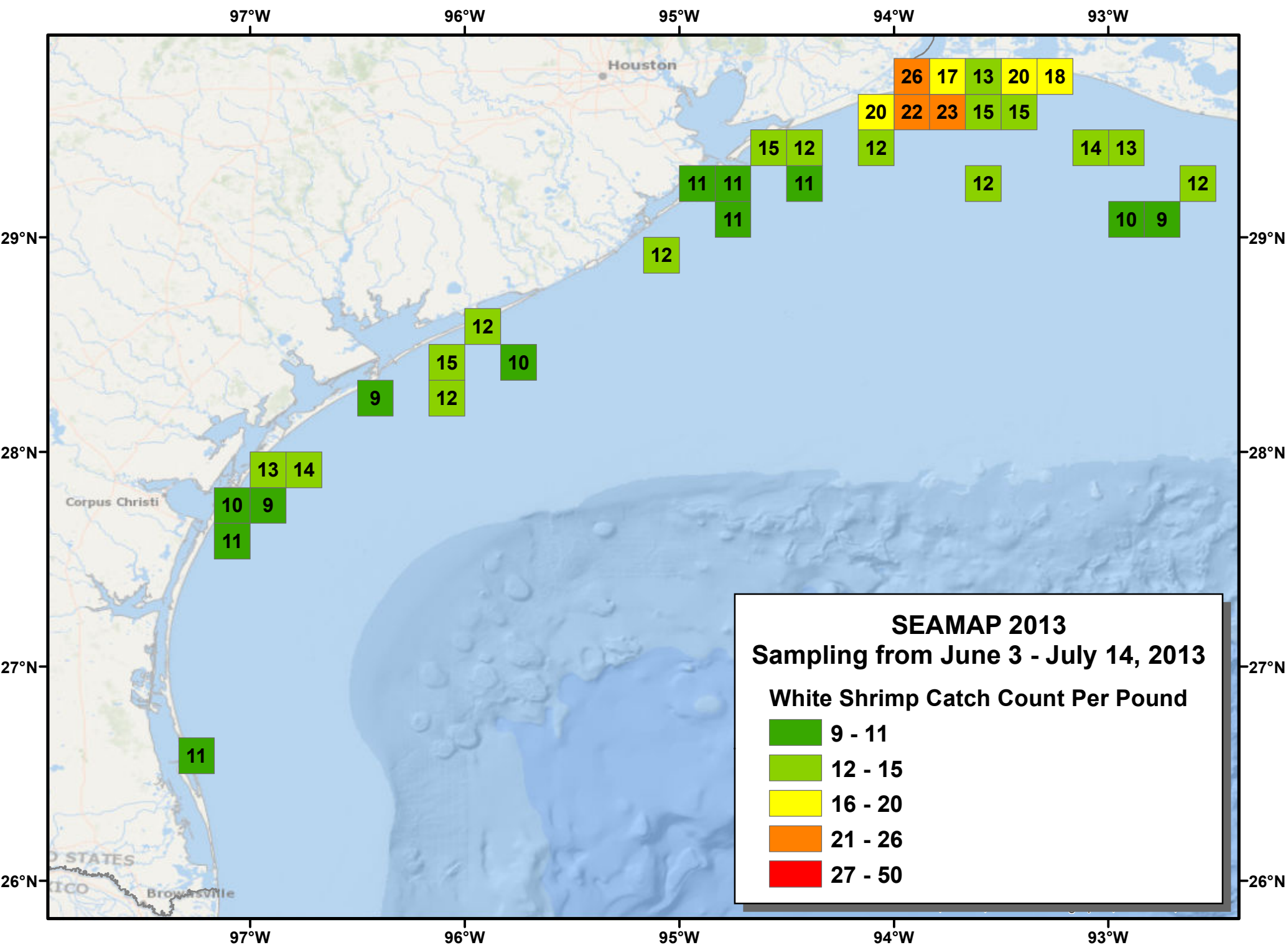
5.7

0.8

0.8

0.4

0.2



97°W

96°W

95°W

94°W

93°W

Houston

26 17 13 20 18

20 22 23 15 15

15 12

14 13

11 11 11

12

12

12

11

10 9

12

15

10

9

12

13 14

10 9

11

Corpus Christi

11

29°N

29°N

28°N

28°N

27°N

27°N

26°N

26°N

97°W

96°W

95°W

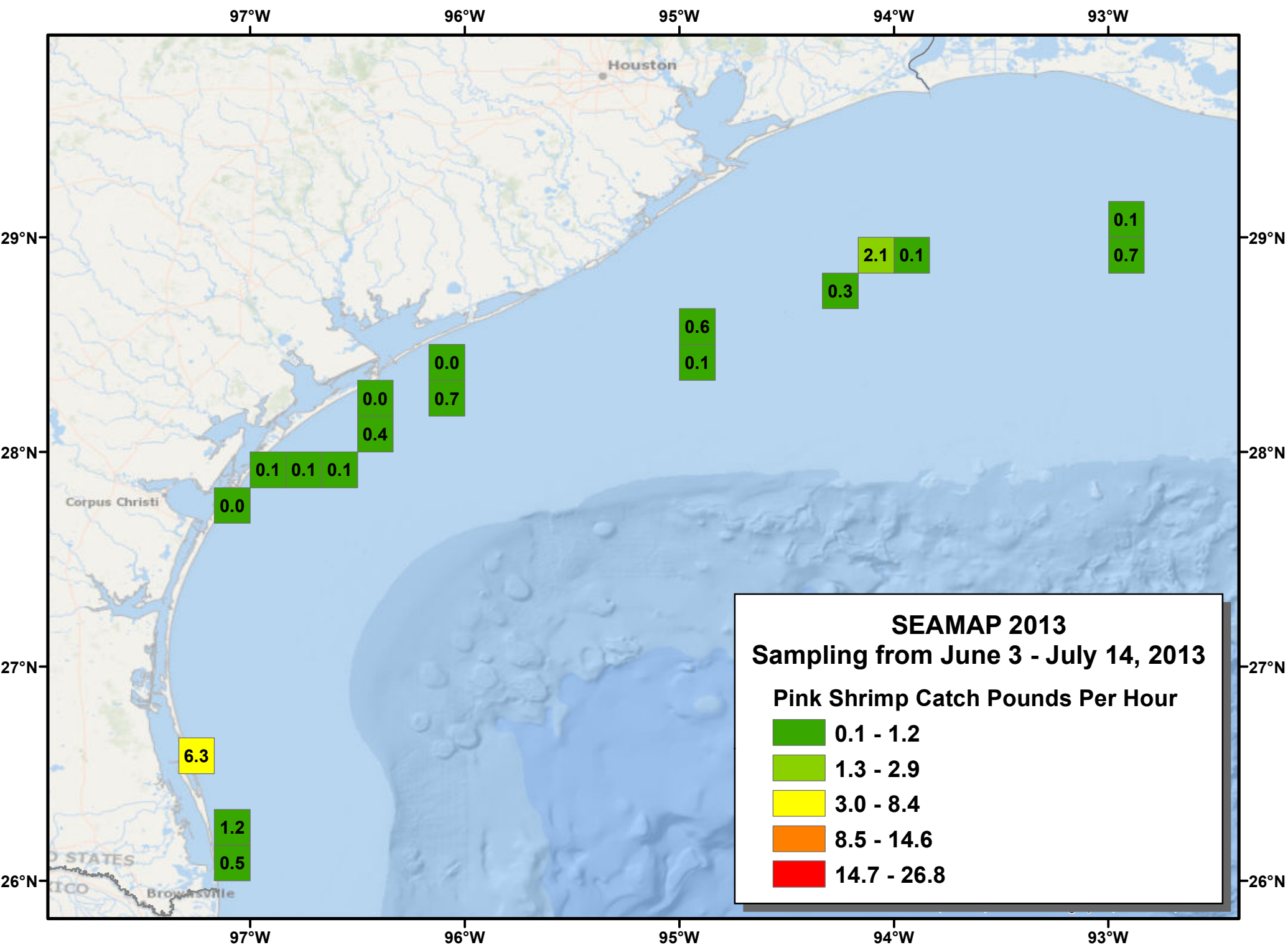
94°W

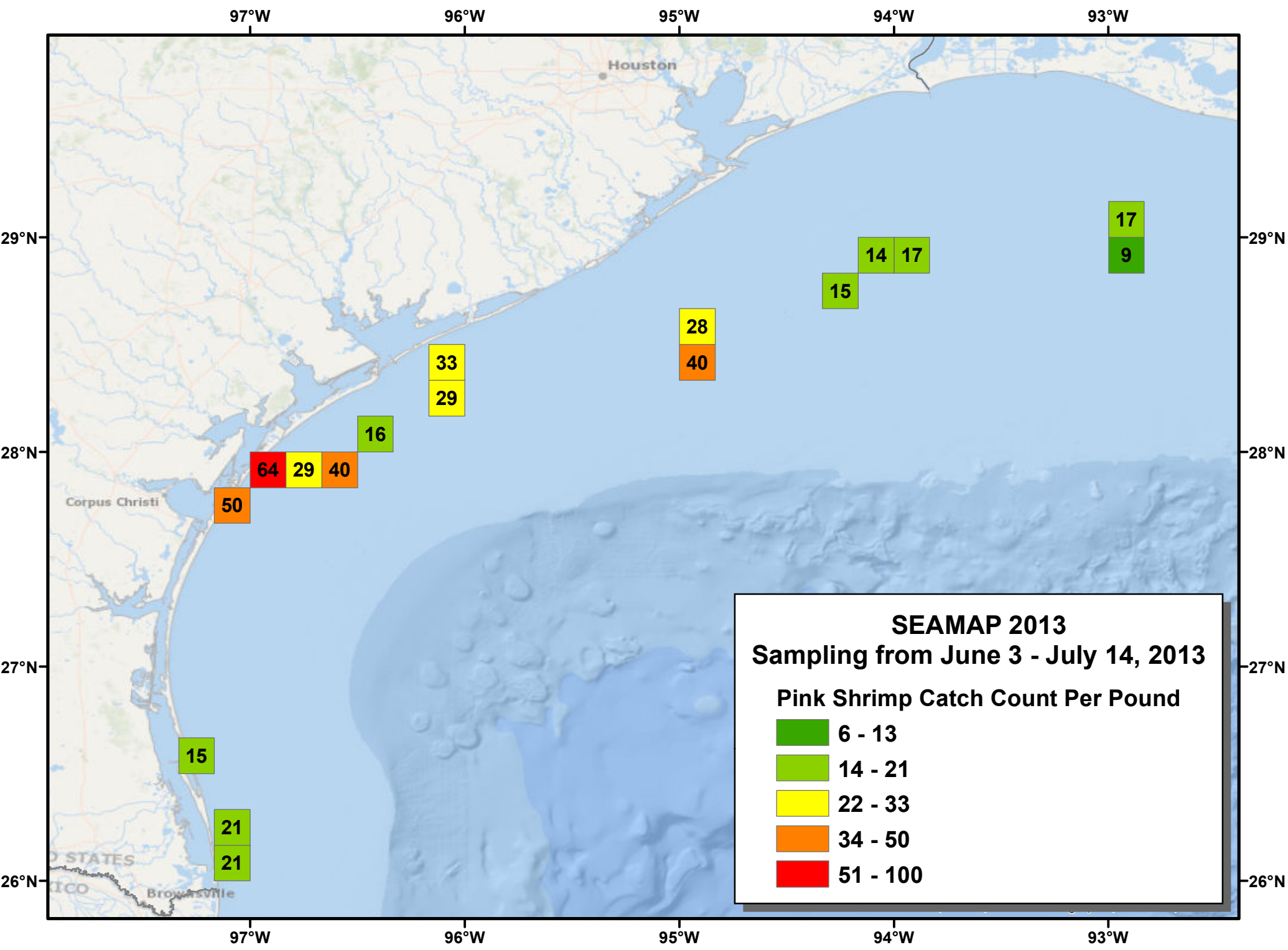
93°W

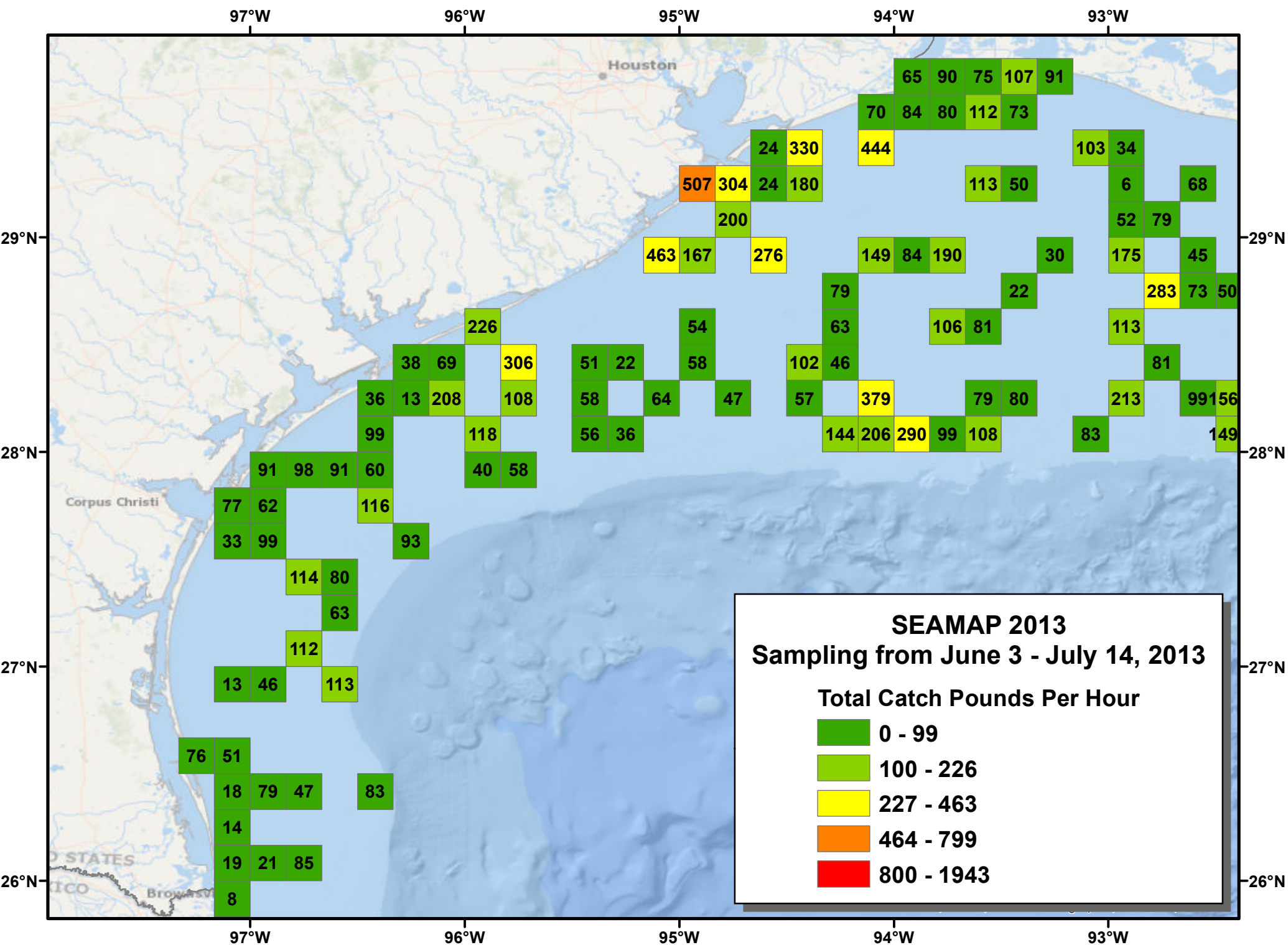
UNITED STATES

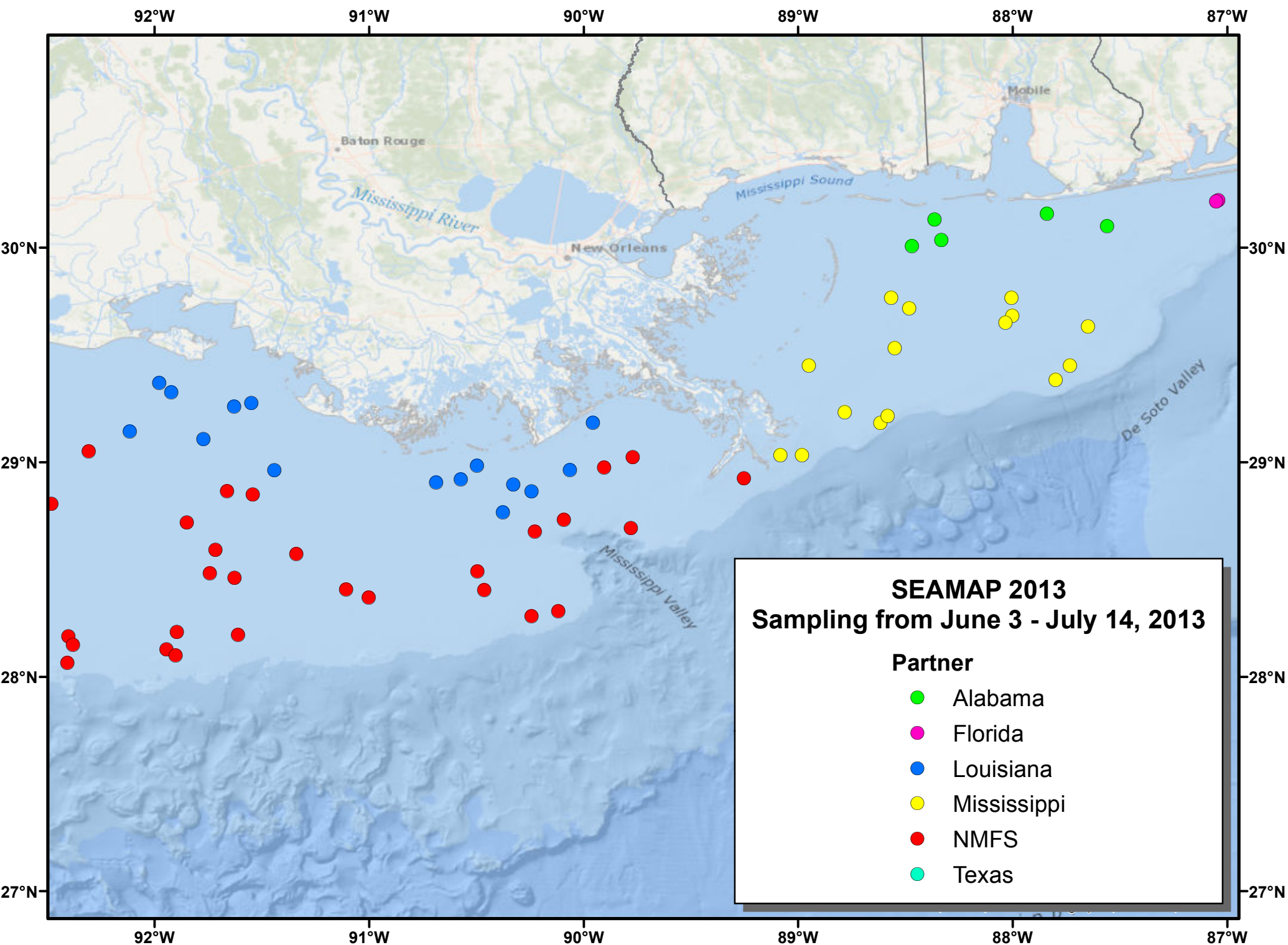
MEXICO

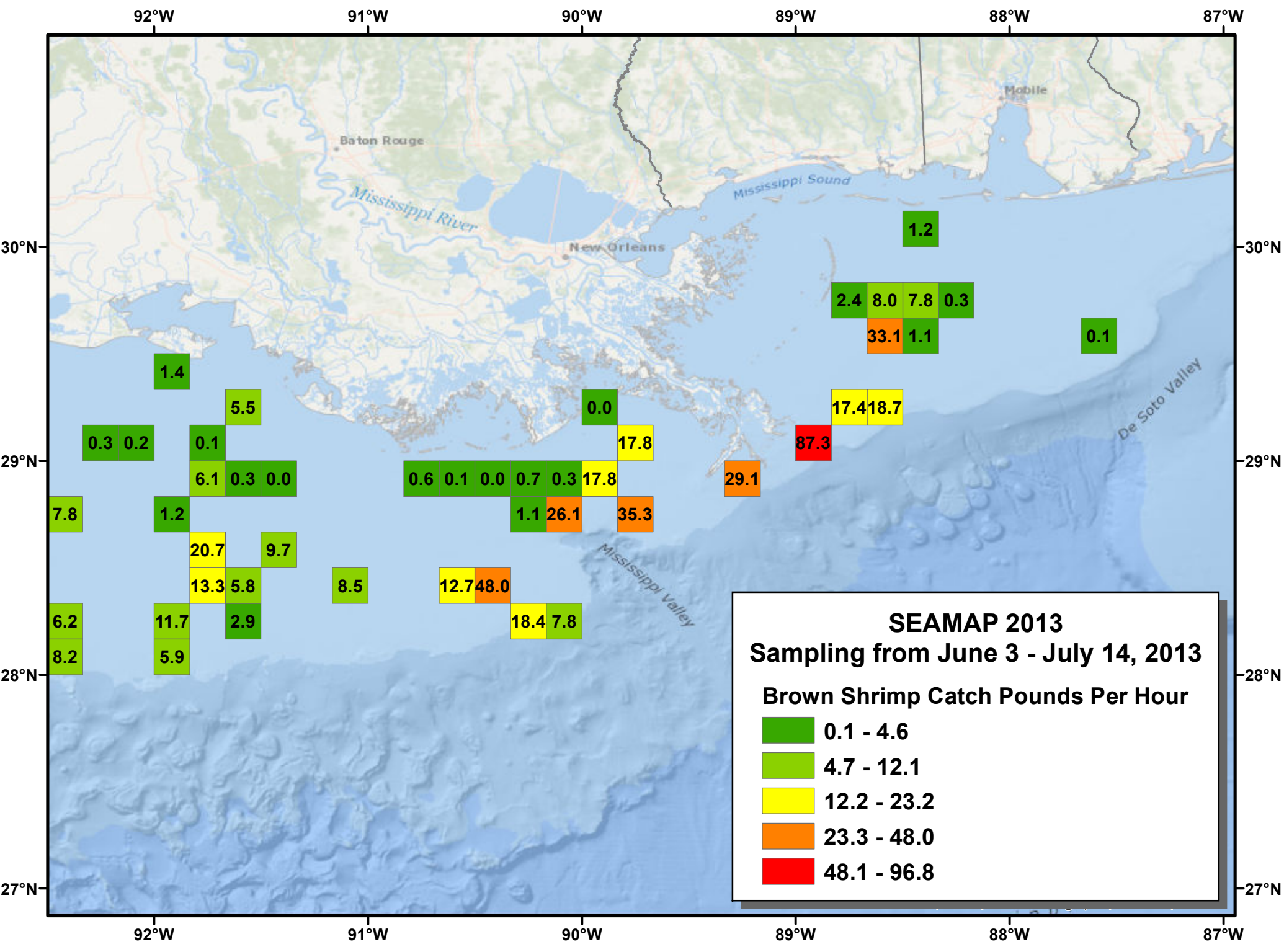
Brownsville











92°W

91°W

90°W

89°W

88°W

87°W

30°N

30°N

29°N

29°N

28°N

28°N

27°N

27°N

92°W

91°W

90°W

89°W

88°W

87°W

Baton Rouge

Mississippi River

New Orleans

Mississippi Sound

Mobile

De Soto Valley

Mississippi Valley

1.4

0.3 0.2

5.5

0.1 6.1 0.3 0.0

0.0

17.8

7.8

1.2

20.7 9.7

0.6 0.1 0.0 0.7 0.3 17.8

29.1

87.3

17.4 18.7

6.2

11.7

13.3 5.8

8.5

12.7 48.0

18.4 7.8

8.2

5.9

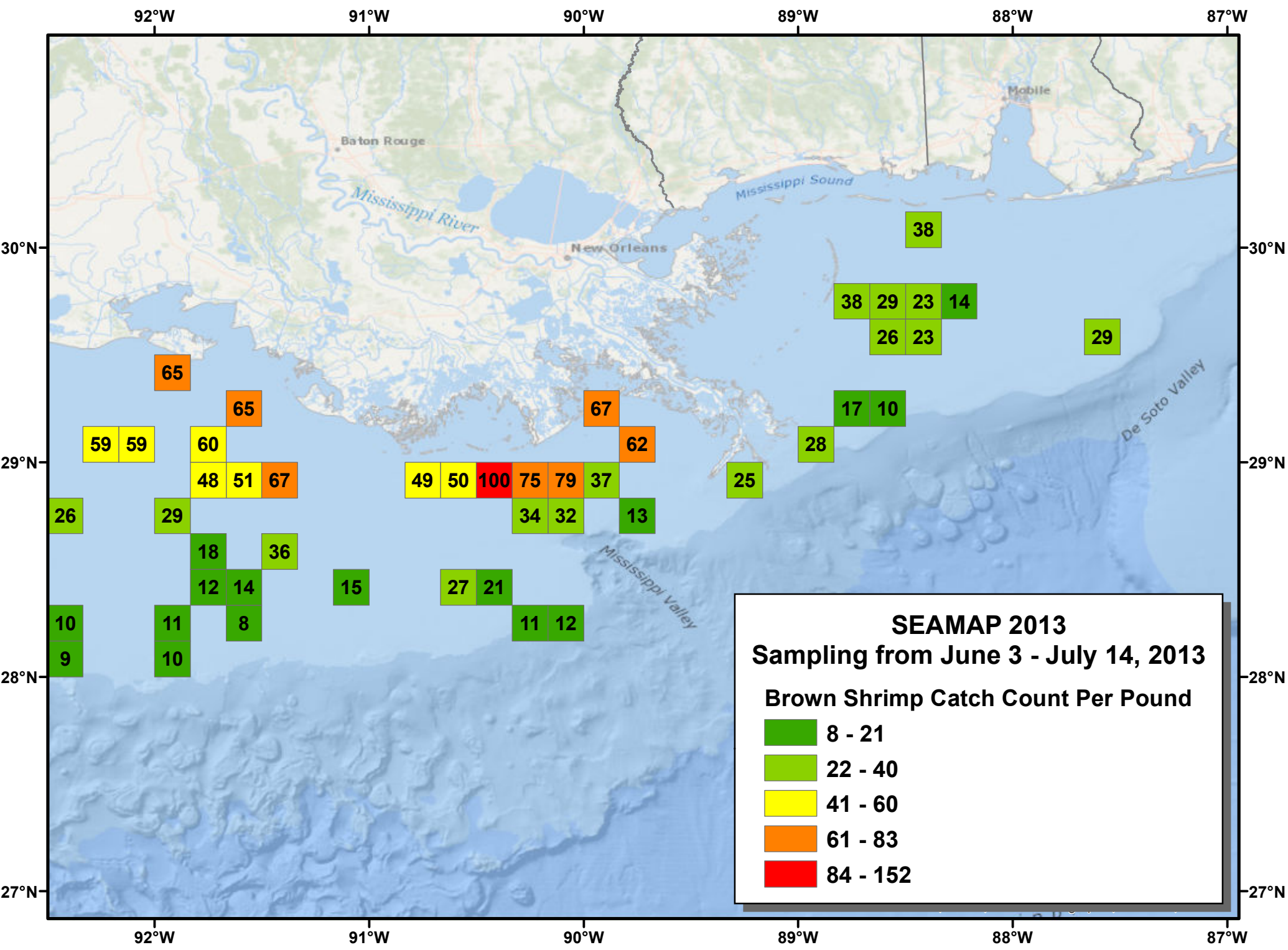
2.9

1.2

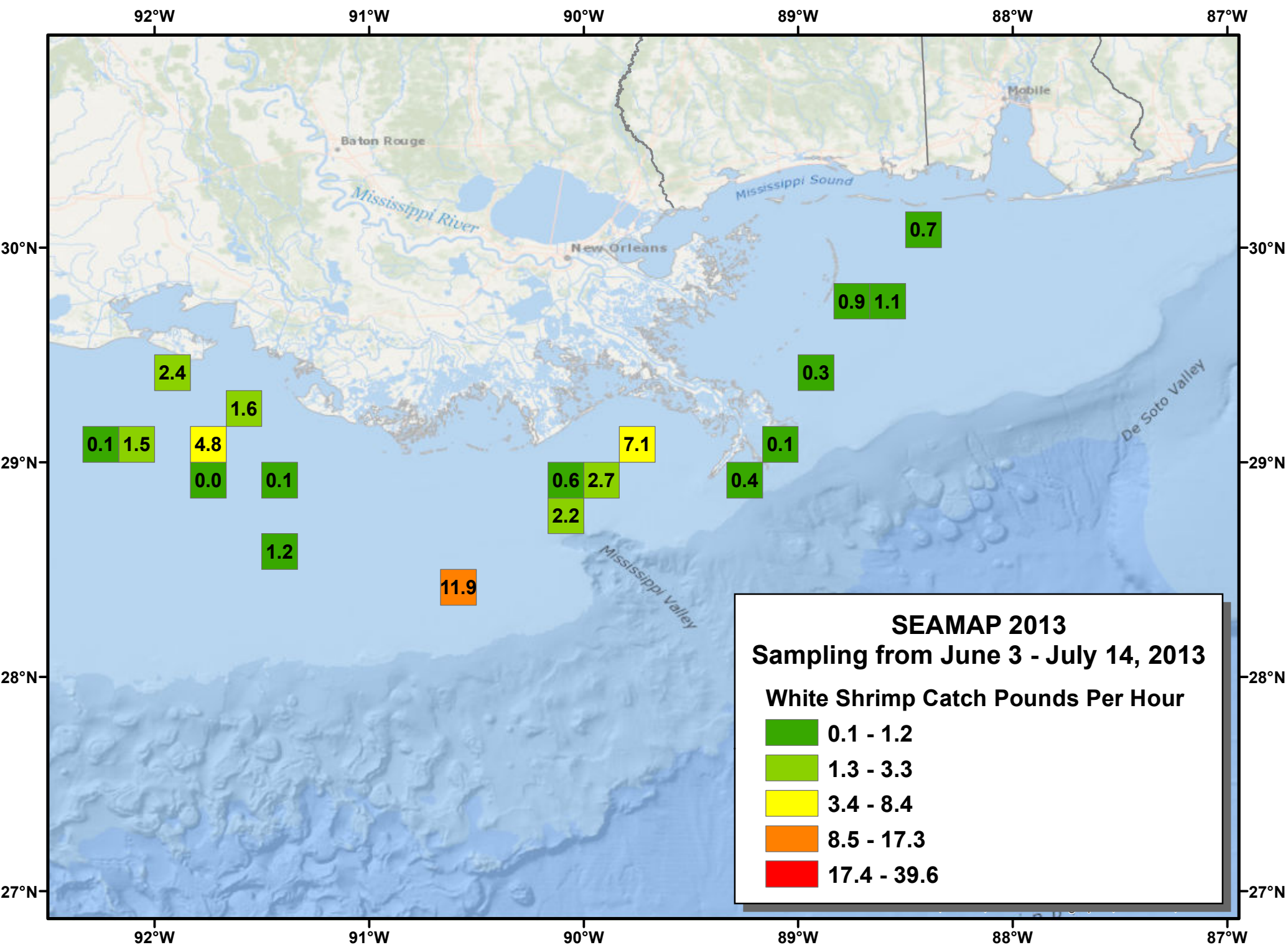
2.4 8.0 7.8 0.3

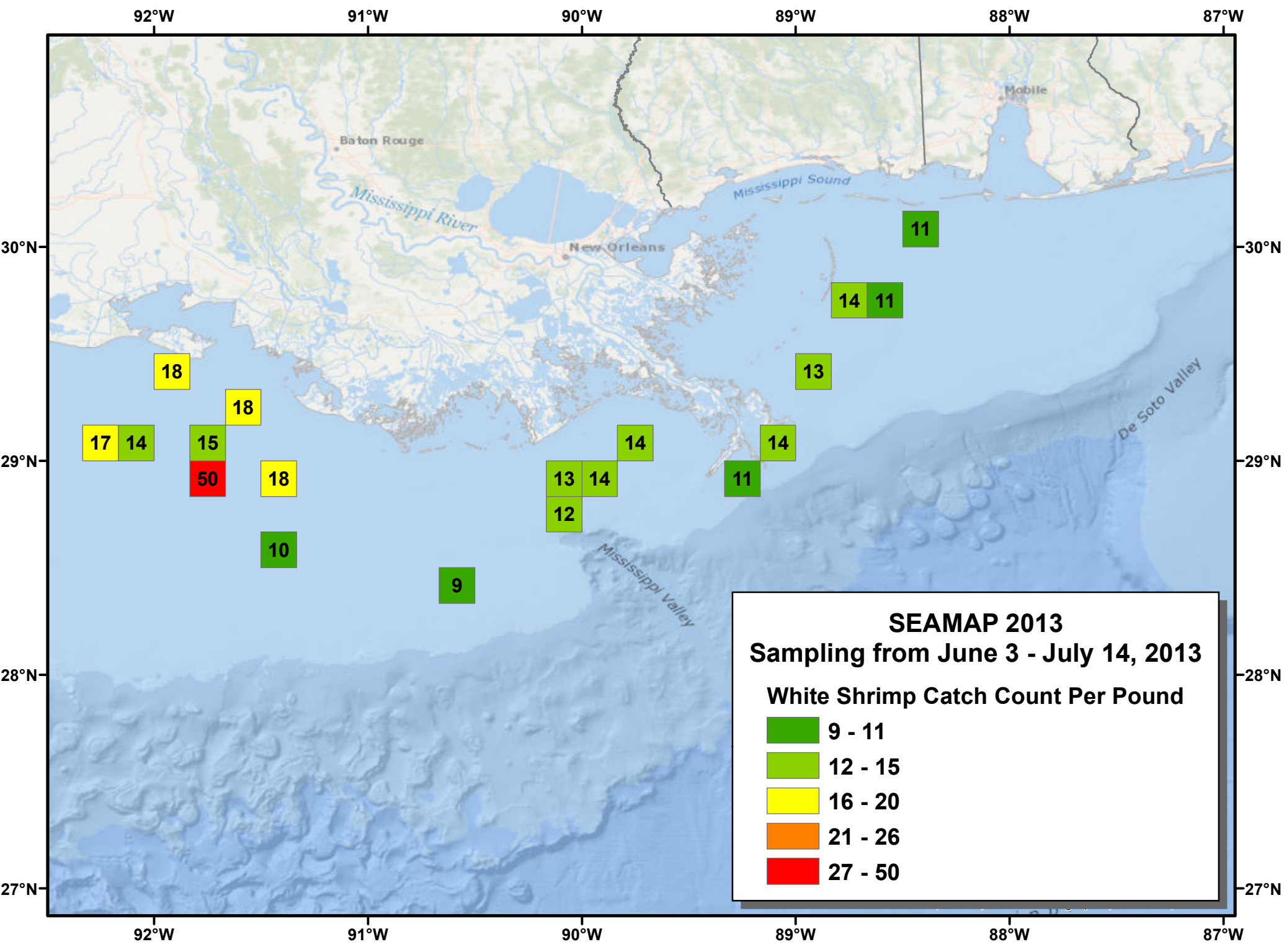
33.1 1.1

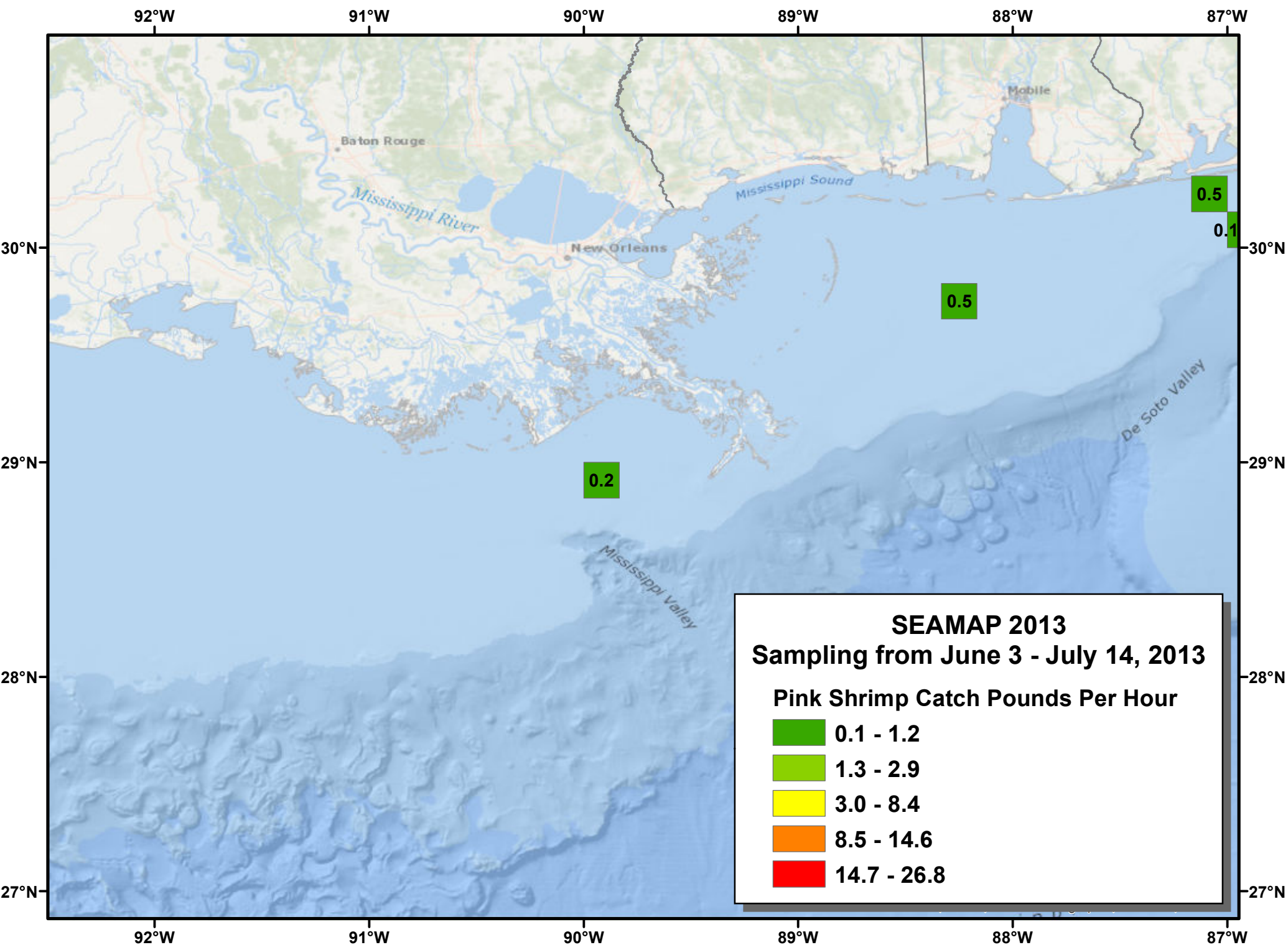
0.1

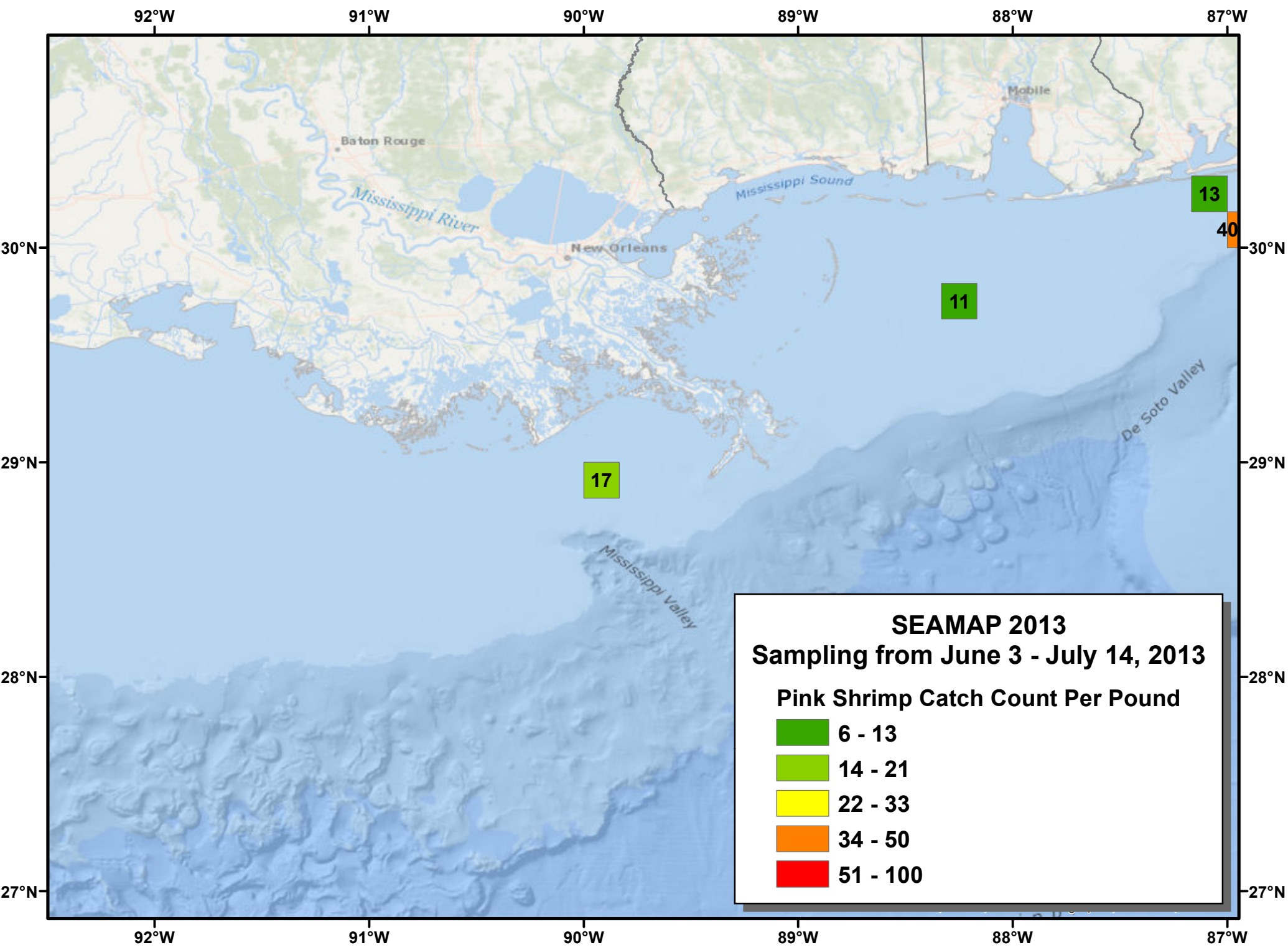


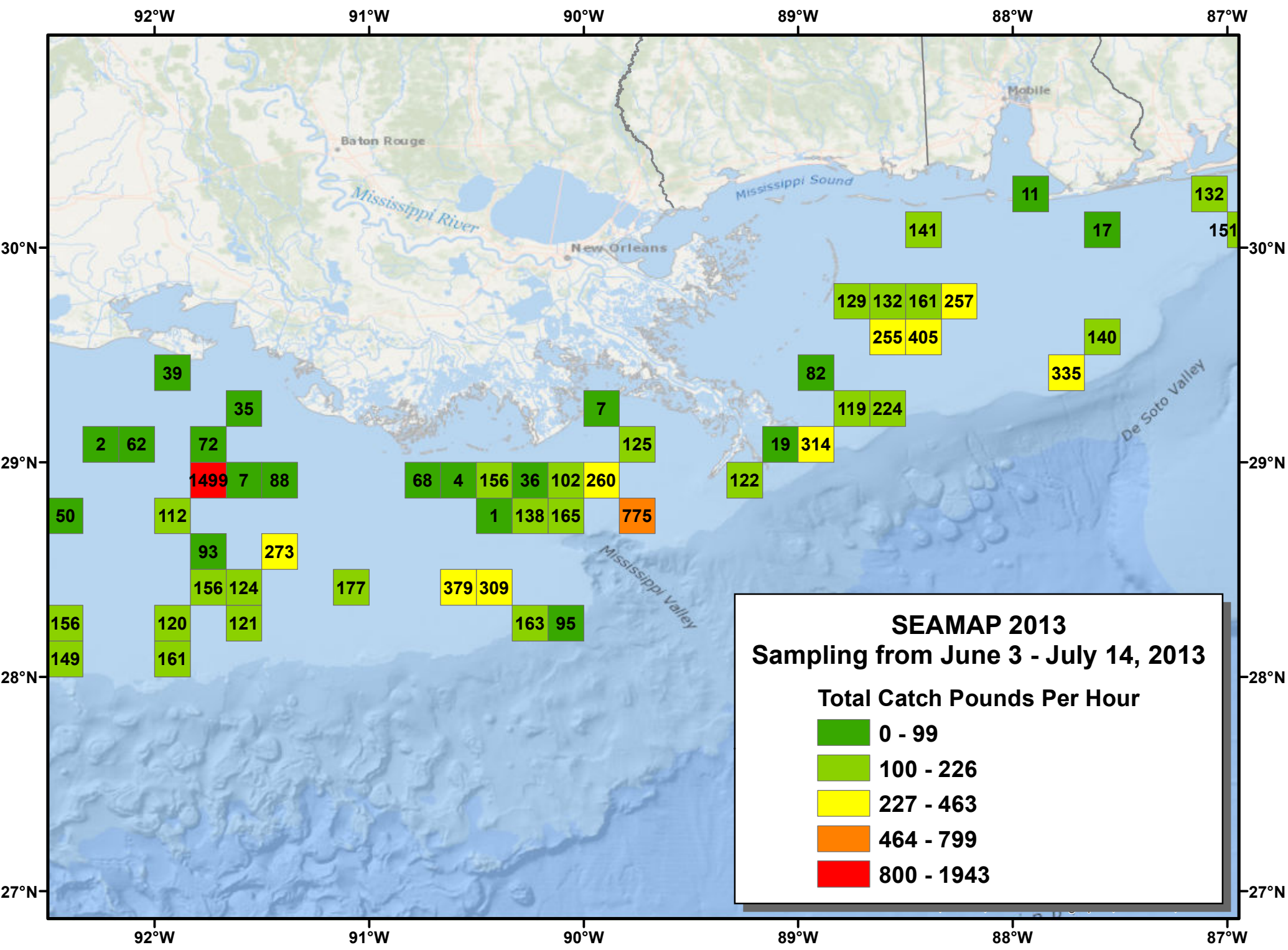
Latitude	92°W	91°W	90°W	89°W	88°W	87°W
30°N					38	
29°N	59	59			38	29
29°N		65			23	14
29°N		65			26	23
29°N			67			29
29°N			62			
29°N			49	50	100	75
29°N			79	37		
29°N			34	32		13
29°N	26	29			25	
29°N			18		17	10
29°N			36		28	
28°N			12	14		
28°N			15			
28°N			27	21		
28°N	10	11				
28°N	9	10				
28°N			11	12		
27°N						



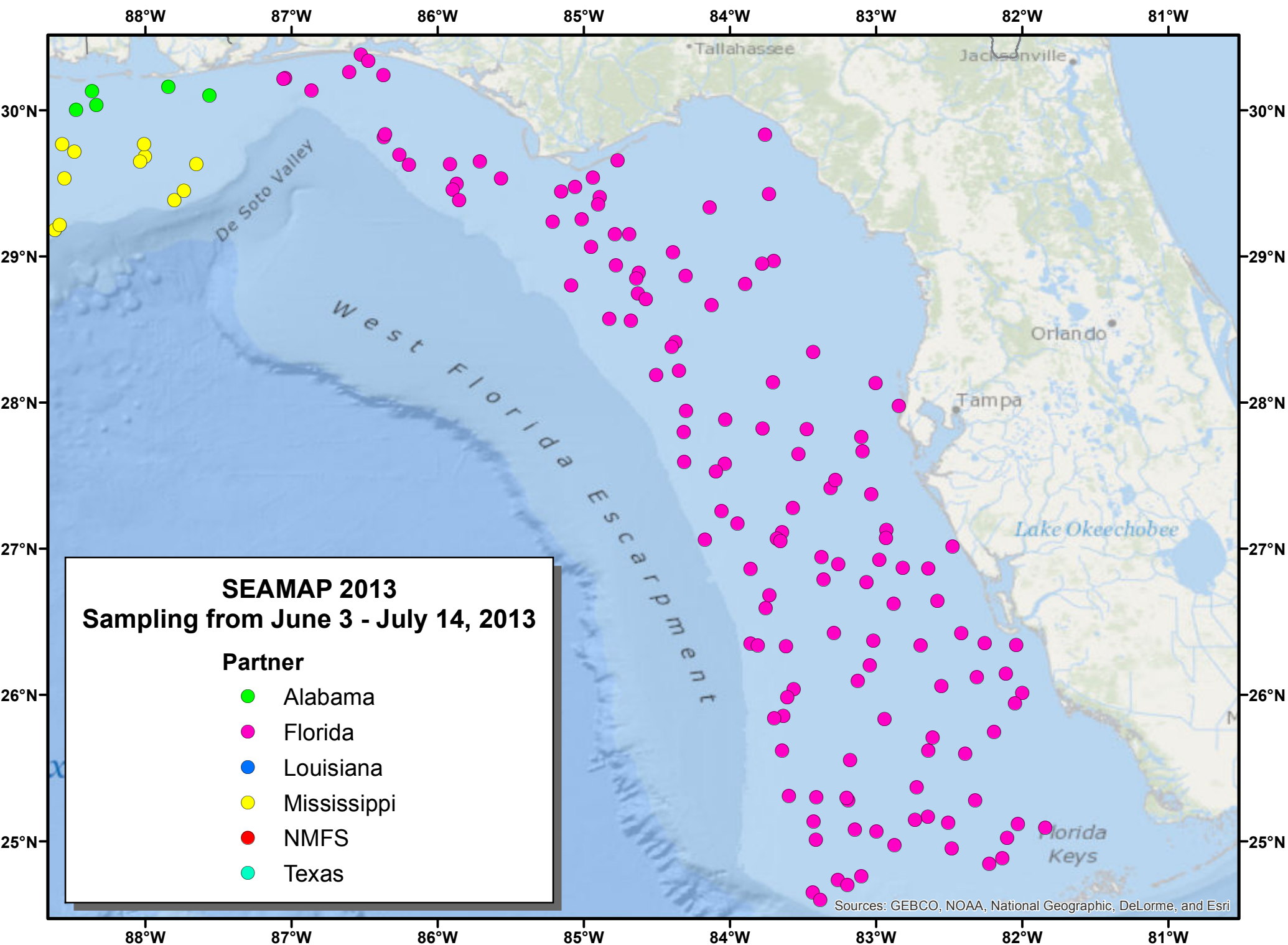




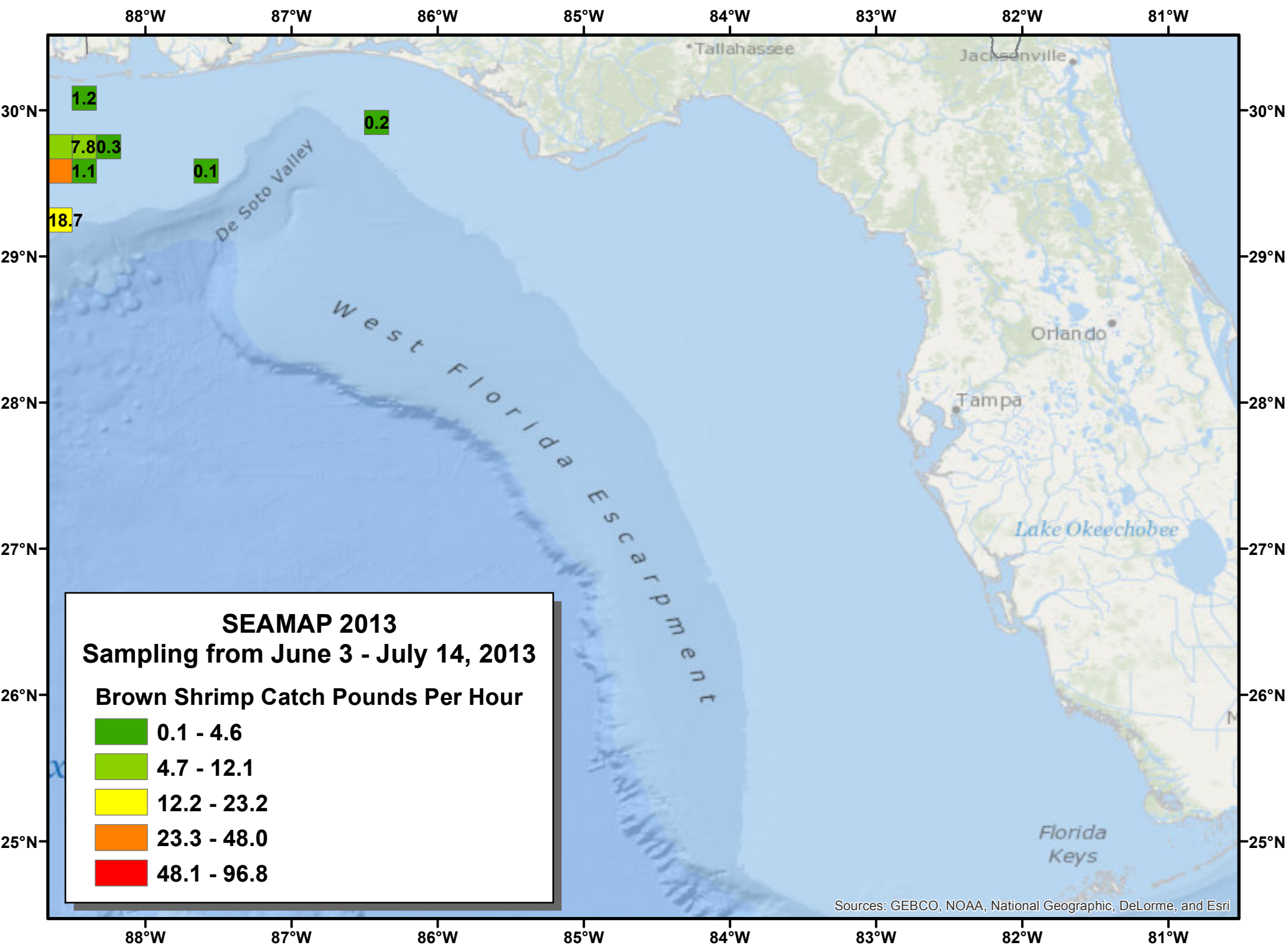




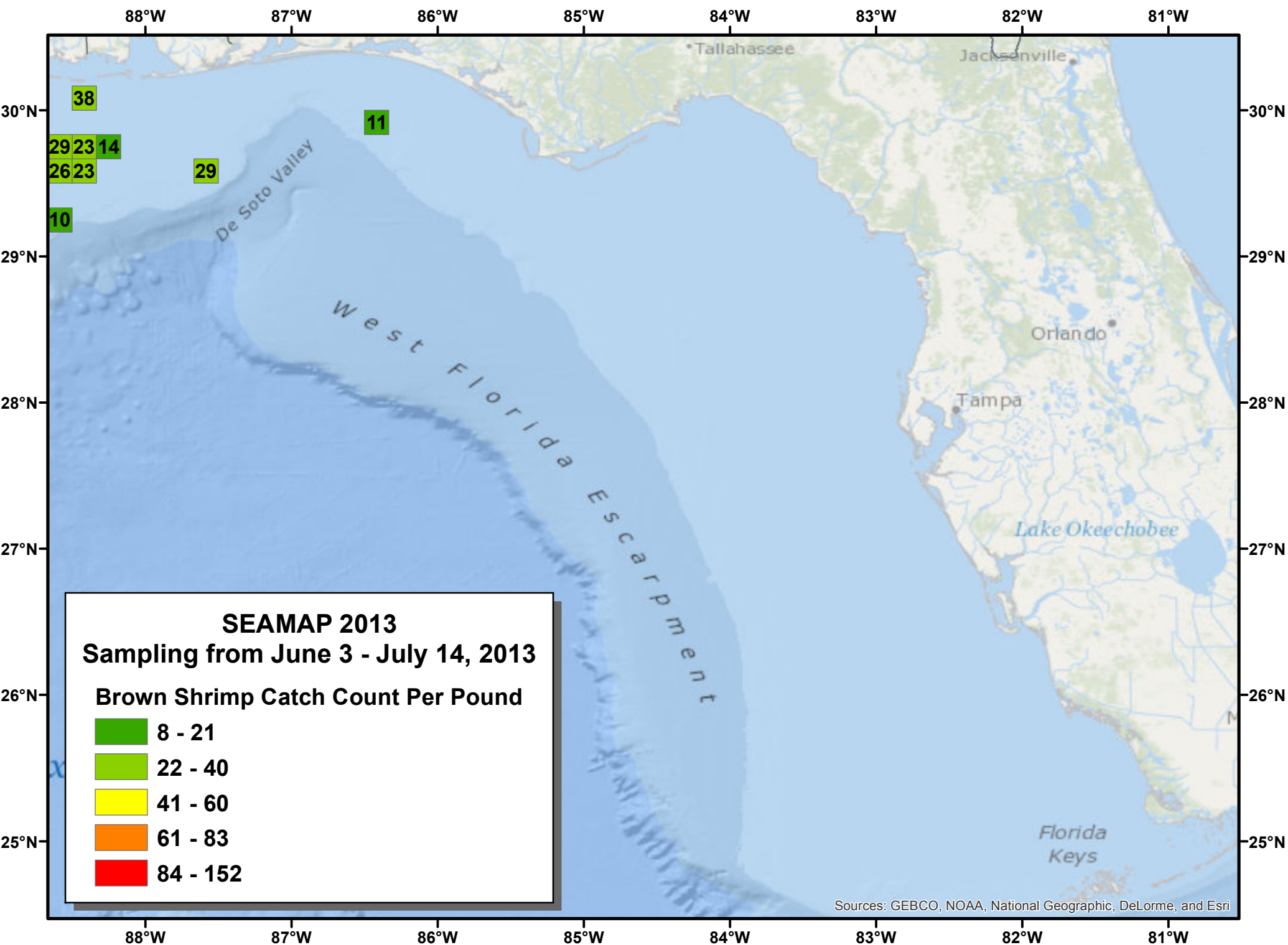
Latitude	92°W	91°W	90°W	89°W	88°W	87°W
30°N					141	132
29°N	2, 62	39, 72	7, 125	82, 119, 224	17, 140	151
28°N	50, 156, 149	112, 93, 156, 120, 121, 161	68, 4, 156, 36, 102, 260, 1, 138, 165, 775, 177, 379, 309, 163, 95	122, 19, 314	335	



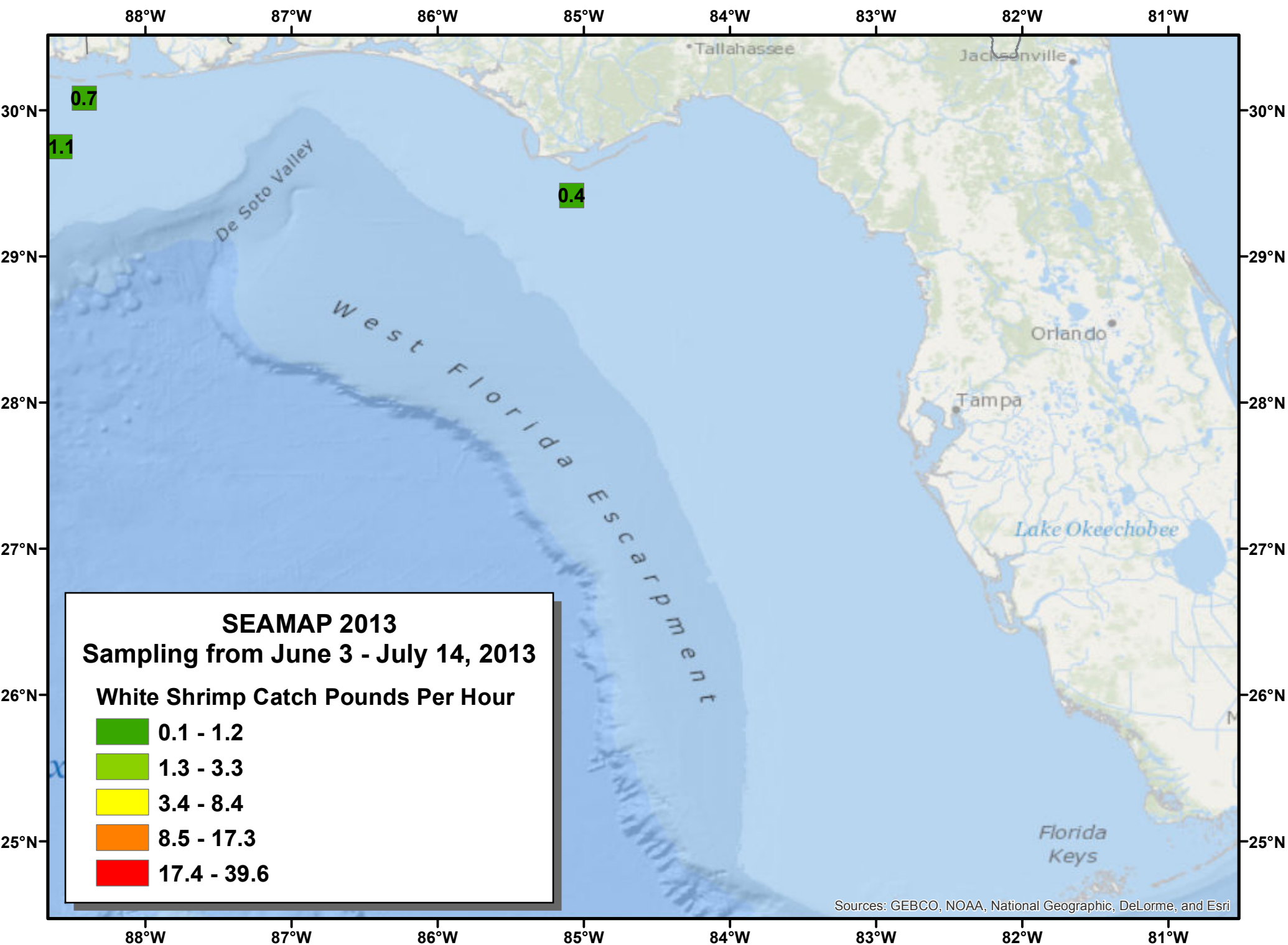
Sources: GEBCO, NOAA, National Geographic, DeLorme, and Esri



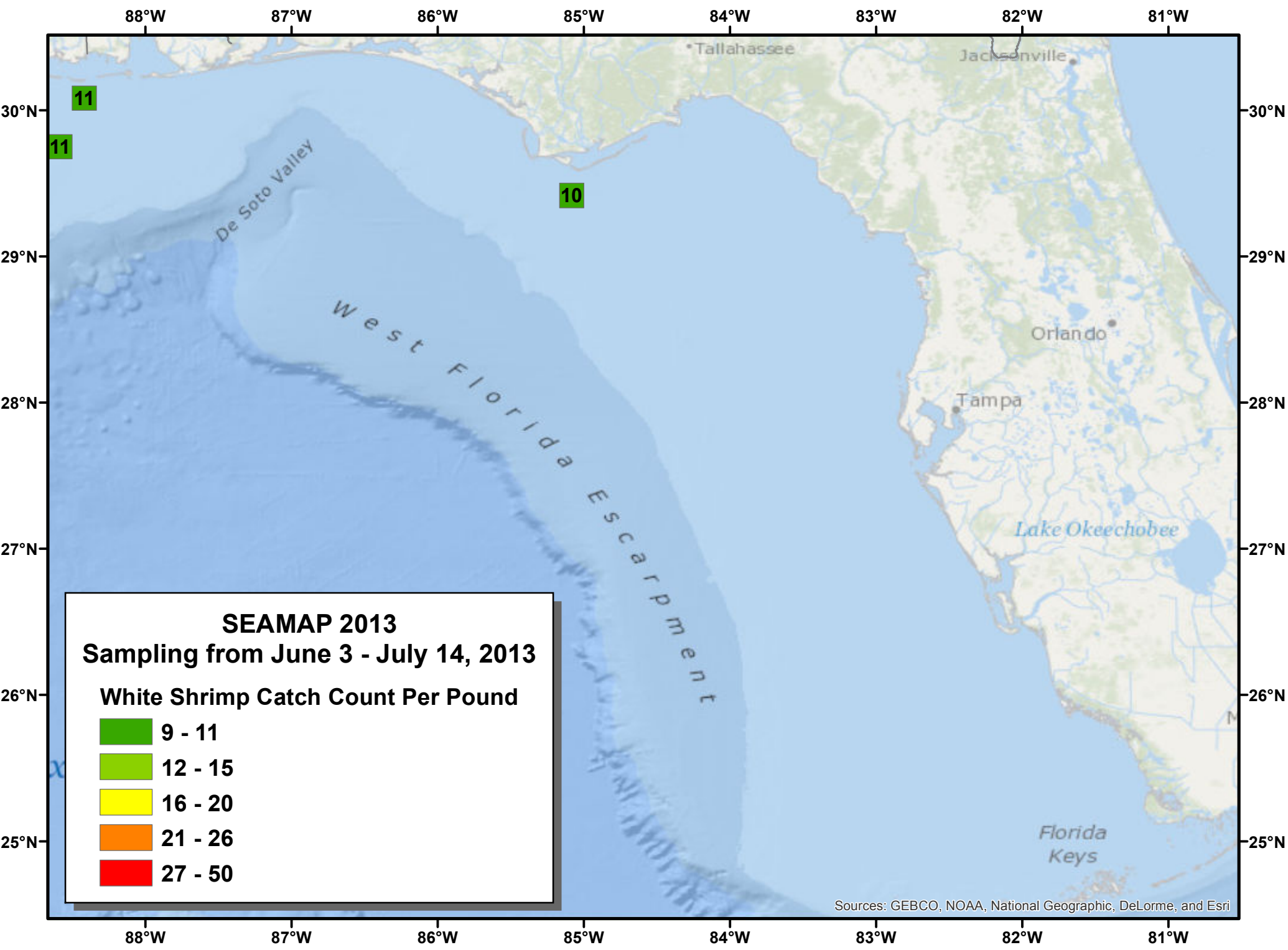
Sources: GEBCO, NOAA, National Geographic, DeLorme, and Esri



Sources: GEBCO, NOAA, National Geographic, DeLorme, and Esri



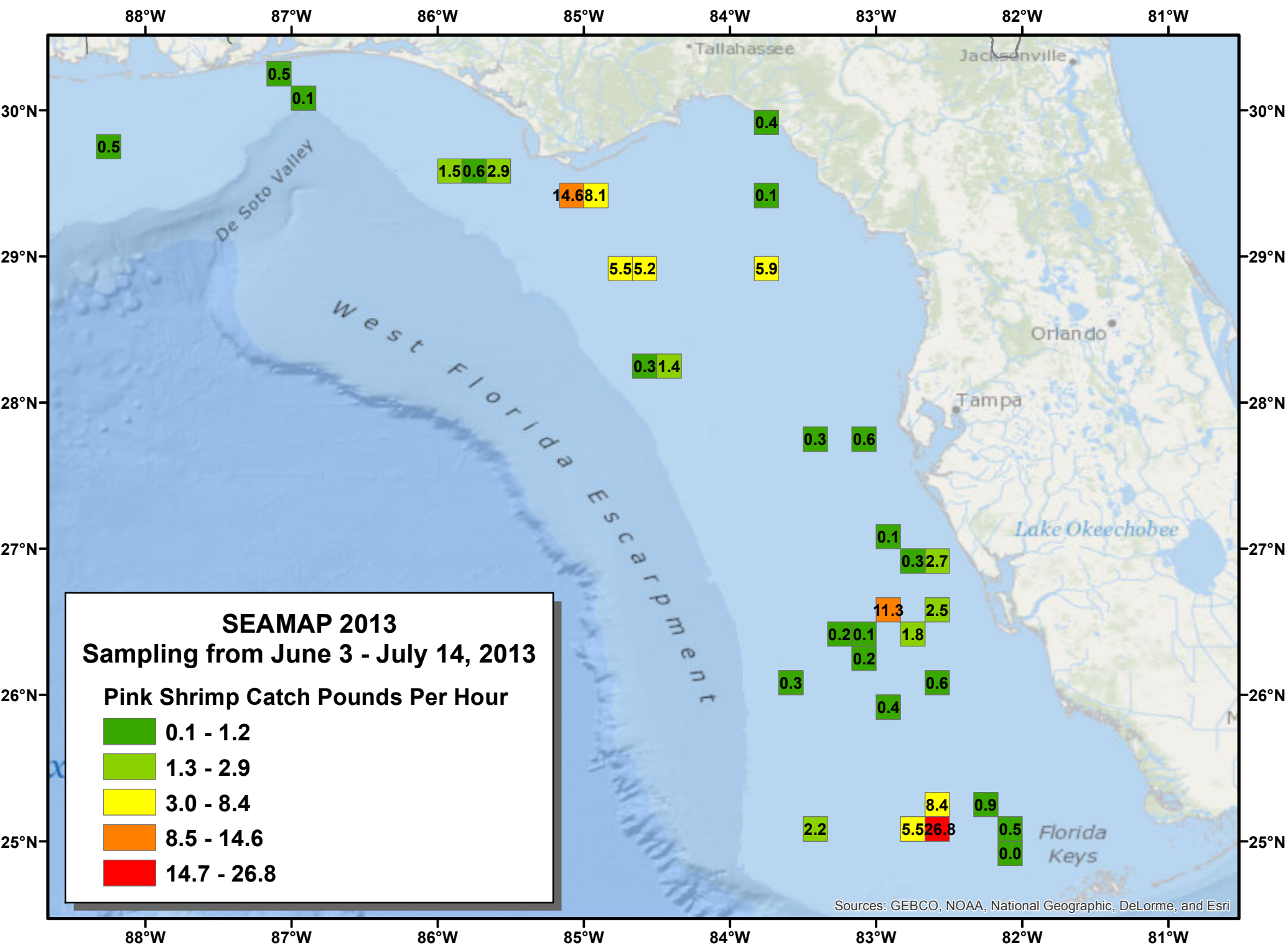
Sources: GEBCO, NOAA, National Geographic, DeLorme, and Esri



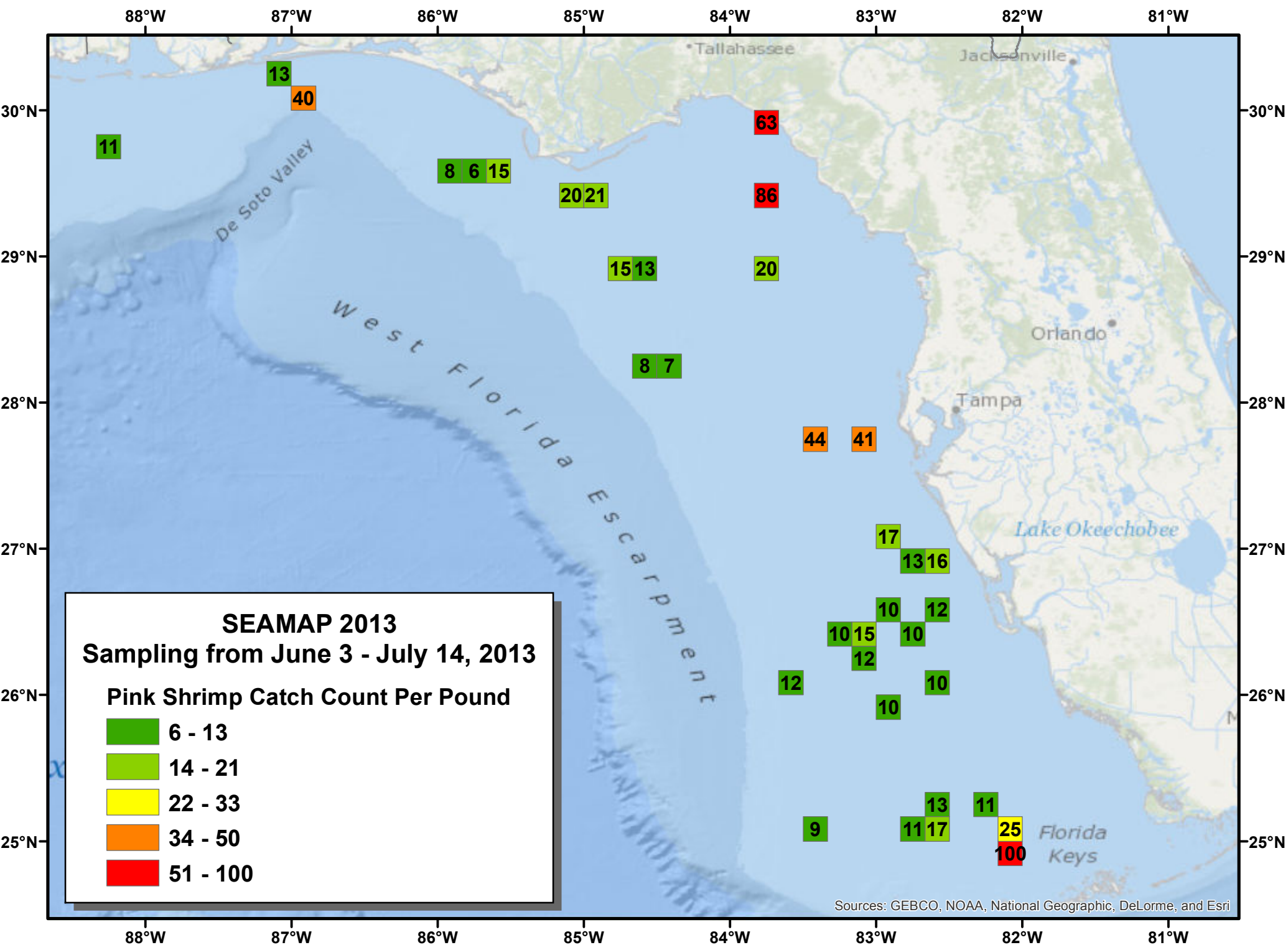
11

11

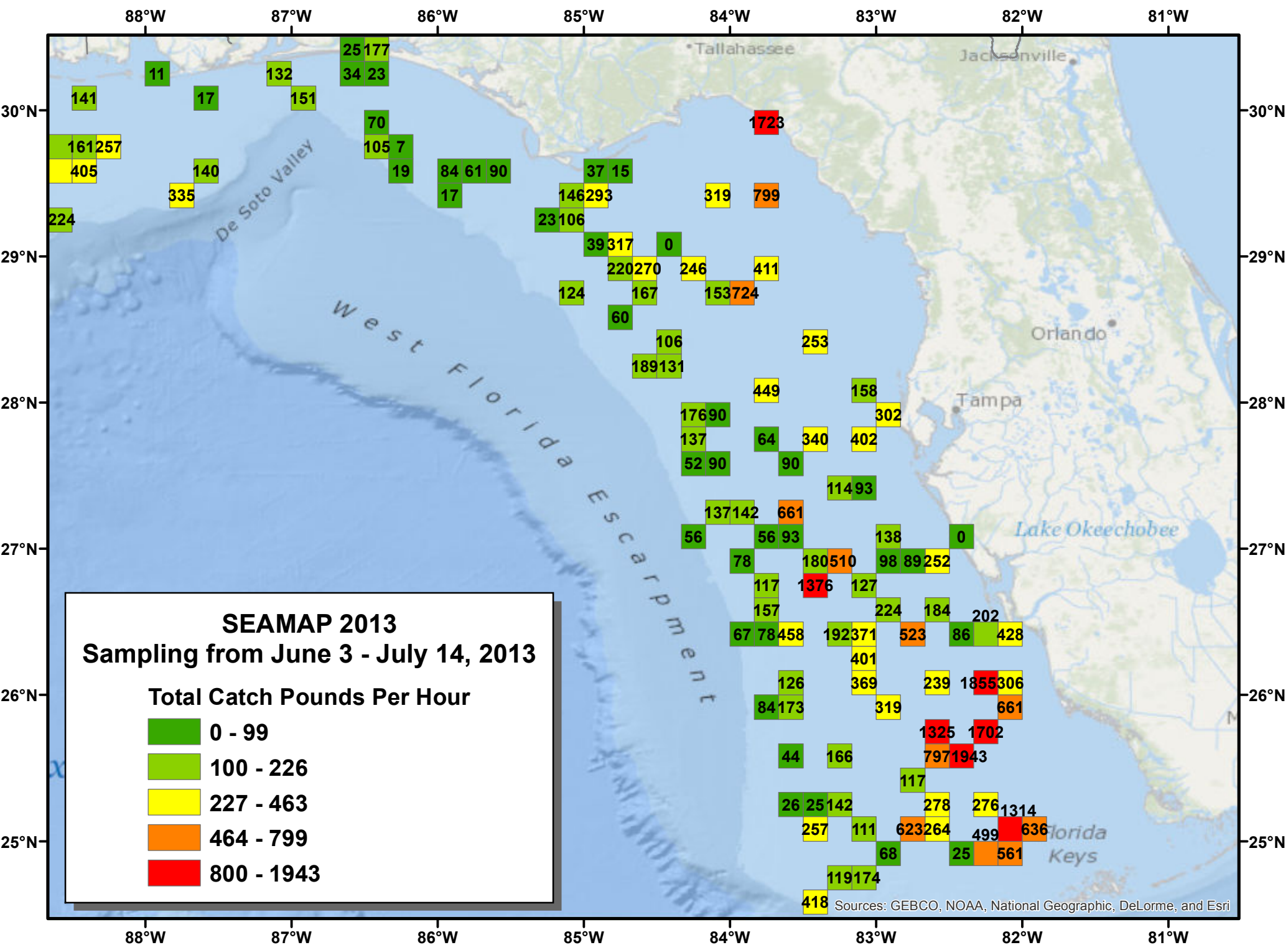
10



Sources: GEBCO, NOAA, National Geographic, DeLorme, and Esri



Sources: GEBCO, NOAA, National Geographic, DeLorme, and Esri



88°W 87°W 86°W 85°W 84°W 83°W 82°W 81°W

30°N

30°N

29°N

29°N

28°N

28°N

27°N

27°N

26°N

26°N

25°N

25°N

88°W 87°W 86°W 85°W 84°W 83°W 82°W 81°W

De Soto Valley

West Florida Escarpment

Lake Okeechobee

Florida Keys

Tallahassee

Jacksonville

Orlando

Tampa

Sources: GEBCO, NOAA, National Geographic, DeLorme, and Esri